



CITY SANITATION PLAN



**JAMMU MUNICIPAL CORPORATION
JAMMU & KASHMIR**

CITY SANITATION PLAN

1. INTRODUCTION:

1.1 General

Jammu is the largest city in the Jammu region and the winter capital of State of Jammu and Kashmir and situated on the banks of Tawi River. Jammu is also known as the City of Temples owing to the number of historical temples and domes of old mosques located within the city. With its fastest growing urban agglomerations and booming infrastructure the winter capital of state is the second largest city in the state.



1.2 History of Jammu Town

Jammu has historically been the capital of Jammu Province and the winter capital of the erstwhile Jammu and Kashmir princely state (1846–1952). Jambu Lochan was the brother of Raja Bahu Lochan who constructed a fort, Bahu Fort, on the bank of river Tawi. The city name figures in the ancient book Mahabharata. Excavation near Akhnoor, 32 kilometres from Jammu city, provides evidence that Jammu was once part of the Harappan civilization. Remains from the Maurya, Kushan, Kushanshahs and Gupta periods have also been found in Jammu. After 480 CE, the area was dominated by the

Hephthalites and ruled from Kapisa and Kabul. They were succeeded by the Kushano-Hephthalite dynasty from 565 to 670 CE, then by the Shahi from 670 CE to the early 11th century, when the Shahi were destroyed by the Ghaznavids. Jammu is also mentioned in accounts of the campaigns of Timur. The area witnessed changes of control following invasions by Mughals and Sikhs, before finally falling under the control of the British. The Dev Dynasty ruled it for about 984 years from 840 CE to 1816 CE. The city remained in scientific isolation and lagged behind other Indian cities. Then came the Dogra Rule that revived its ancient glory by building great temples, renovated old shrines, built educational institutes and many more. A 43 km long railway line connecting Jammu with Sialkot was laid in 1897 but it was abandoned after the Partition of India as the railway link to Sialkot was broken. Jammu had no rail services until 1971, when the Indian Railways laid the Pathankot - Jammu Tawi Broad Gauge line. The new Jammu Tawi station was opened in 1975. In 2000, much of the old railway station was demolished to make way for an art centre. After partition of India, Jammu continued to be the winter capital of state.

1.3 Geography:

Jammu is located at 32.73°N 74.87°E. It has an average elevation of 327 m (1,073 ft). Jammu city lies at uneven ridges of low heights at the Shivalik hills. It is surrounded by Shivalik range to the north, east and southeast while the Trikuta Range surrounds it in the north-west. It is approximately 600 kilometres (370 mi) from the national capital, New Delhi.

The city spreads around the Tawi river with the old city overlooking it from the north (right bank) while the new neighborhoods spread around the southern side (left bank) of river. There are four bridges on the river. The fifth bridge on the Tawi river is under construction and would be ready soon. The city is not flat. One part is high and other is low and the city spreads on these uneven ridges of very low heights.

The Bahu hill and the old city spread on each bank of Tawi are the highest points with the royal Dogra Palace at another height overlooking it. The airport is situated at Satwari.



1.4 Climate:

Jammu, like the rest of north-western India, features a humid subtropical climate with extreme summer highs reaching 46 °C (115 °F), and temperatures in the winter months occasionally falling below freezing. June is the hottest month with average highs of 40.6 °C (105.1 °F), while January is the coldest month with average lows reaching 7 °C (45 °F). Average yearly precipitation is about 42 inches (1,100 mm) with the bulk of the rainfall in the months from June to September, although the winters can also be rather wet. In winter dense smog causes much inconvenience and temperature even drops to 2 °C (36 °F). In summer, particularly in May and June, extremely intense sunlight or hot winds can raise the mercury to 46 °C (115 °F). Following the hot season, the monsoon lashes the city with heavy downpours along with thunderstorms: rainfall may total up to 669 mm (26.3 in) in the wettest months.

Jammu city serves as the winter capital of Jammu & Kashmir state from November to April when all the offices move from Srinagar to Jammu. Srinagar serves as the summer capital from May to October. Jammu was a municipal committee during 2001 census of India. With

effect from 5 September 2003, it has upgraded status of a municipal corporation.

1.5 Economy

Jammu city is the main cultural and economic centre of the administrative division of Jammu. The city has a number of small industries. The industrial estates of Gangayal and Bari-Brahmana are the largest in the entire state. Jammu has a number of food grain mills. Jammu also has largest number of shopping complexes, cinemas, recreation centres in the state.

2. Demography and Habitation Pattern

The city has been divided into 71 wards. According to the 2011 census the population of Jammu city was 5, 76,195. Males constituted 52.7% of the population; females constituted 47.3% of the population. The city had an average literacy rate of 89.66%, much higher than the national average of 74.4%: male literacy was 93.13% and female literacy was 85.82%. In the city, 8.47% of the population were under 6 years of age.

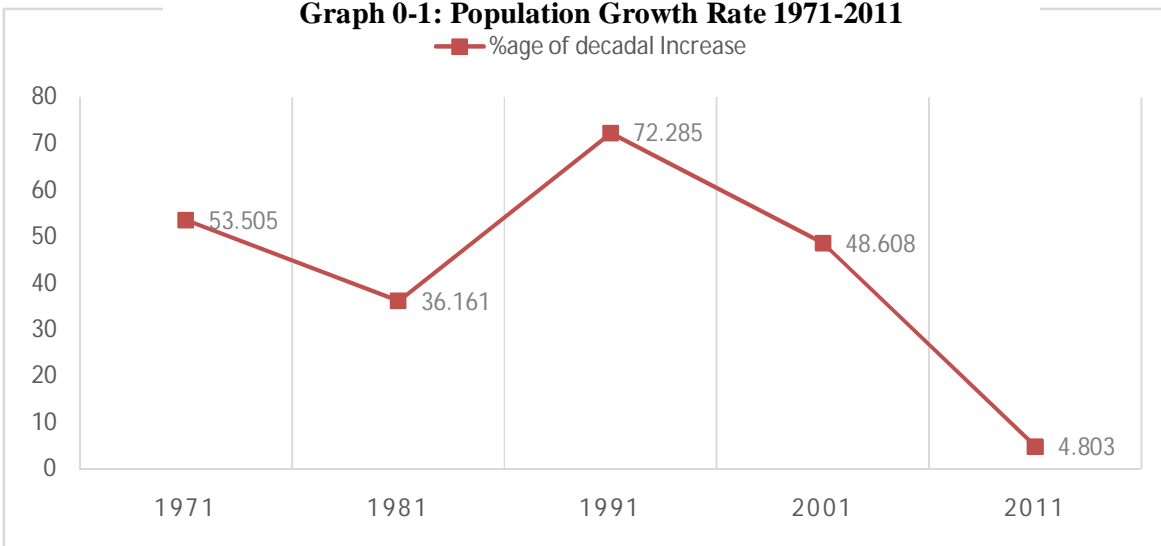
The total working population in the city is 34%. Total male working population is 52% and female working population is only 15%. Around 86% working population is engaged in tertiary sector only 1 % population is working in primary sector.

The floating population is around 20% of the city population. There was an increase of 225.90% from 1981 to 1994 in population due to rapid industrialization, urbanization and mass migration from the Kashmir valley. The floating population of Jammu increased besides the residential population because of pilgrimage to Mata Vaishno Devi shrine, and also due to military and paramilitary forces and their families stationed at Jammu also added to increase of population.

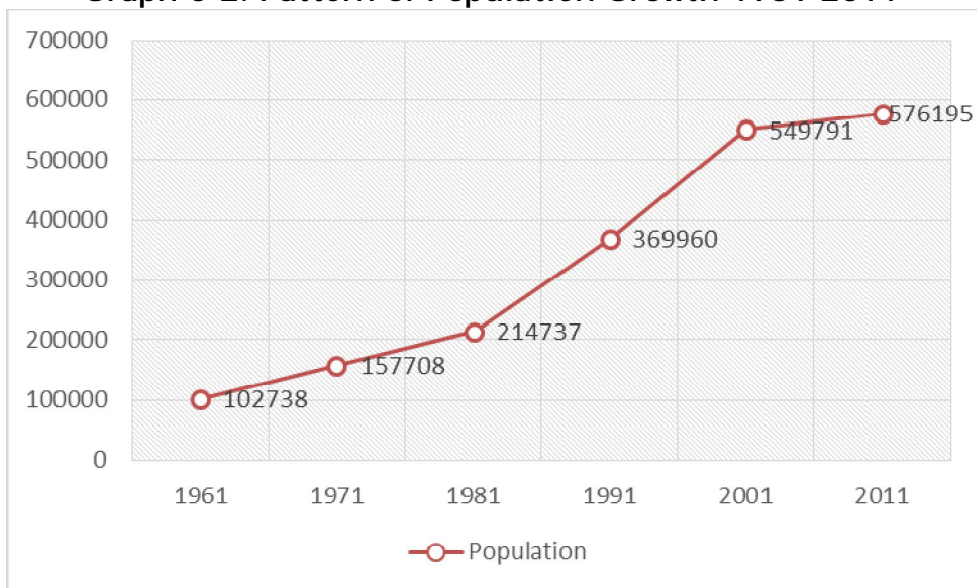
Table 0-1: Past Population Growth Rate 1961-2011

Year	Population	Increase (x)	Incremental increase (y)	%age of decadal Increase	Area	Density
1	2	3	4	5		
1961	102738					
1971	157708	54970		53.505		
1981	214737	57029	2059	36.161		
1991	369960	155223	98194	72.285		
2001	549791	179831	24608	48.608	112	4909
2011	576195	26404	-153427	4.803	170	3389

Graph 0-1: Population Growth Rate 1971-2011



Graph 0-2: Pattern of Population Growth 1961-2011



2.1 Ward wise Households and Population

There are 71 wards in Jammu Municipal Corporation Area.

Table 0-2: Ward Wise Population (2011, 2016)

Sr.No.	Name of Wards	No. of HH	Population: 2011	Population: 2016
1	Panjtirthi	1460	7177	8585
2	JullakhaMohalla	1370	6848	8191
3	Mast Garh	1740	8699	10405
4	Bhabrian	867	4246	5079
5	TalabKhatika	1050	5274	6308
6	Gujjar Nagar	1029	5040	6028
7	Kanji House	1309	6415	7673
8	Dogra Hall	2250	11026	13189
9	MohallaUstad	1713	8393	10039
10	PaccaDanga	1562	7747	9266
11	MohallaMolhotra	496	2429	2905
12	Krishna Nagar	1435	7031	8410
13	ReshamGhar	1632	7998	9567
14	Bhagwati Nagar	1231	6033	7216
15	PratapGarh	1066	5223	6247
16	New Plot	2383	11676	13966
17	Ambphalla	1015	4974	5950
18	Sarwal	1941	9510	11375
19	Chand Nagar	1824	8936	10689
20	Gandhi Nagar (N)	2031	9952	11904
21	Gandhi Nagar	1688	8272	9894
22	Shastri Nagar	1174	5752	6880
23	NaiBasti	2471	12110	14485
24	Rehari Colony (N)	1482	7264	8689
25	Rehari Colony (S)	1088	5332	6378
26	Subhas Nagar	2259	11069	13240
27	Bakshi Nagar	1335	6540	7823
28	GurahBakshi Nagar	1737	8512	10181
29	Raipur Mangolia	2081	10197	12197
30	TalabTillo (N)	1552	7604	9095
31	TalabTillo (S)	1840	9014	10782
32	Gole	2608	12778	15284
33	Shiv Nagar	2293	11238	13442
34	Janipur (N)	661	3240	3875
35	Janipur (S)	952	4663	5578

36	Janipur Central	1616	7919	9472
37	Janipur (W)	3231	15830	18935
38	Paloura	1591	7794	9323
39	Top Sherkhania	2106	10320	12344
40	Poonch House	2653	13001	15551
41	Bohri	1982	9710	11614
42	Nanak Nagar (W)	1548	7584	9071
43	Nanak Nagar (E)	1807	8855	10592
44	Nanak Nagar (N)	2293	11237	13441
45	Digiana	2831	13871	16591
46	Saniav Nagar	1767	8657	10355
47	Bahu (E)	2630	12888	15416
48	Bahu (W)	1071	5249	6278
49	NarwalBala	807	3956	4732
50	ChanniHimmat	1930	9457	11312
51	ChanniHimmat Thanjar	774	3793	4537
52	ChanniHimmatBiza	1991	9757	11671
53	ChanniBiza Sec (1-4)	1657	8119	9711
54	Channi Rama	881	4315	5161
55	Deeli	1662	8146	9744
56	Gangyal -1	1734	8497	10164
57	Gangyal -2	1574	7714	9227
58	Digiana	1824	8940	10693
59	Paloura Top	1860	9115	10903
60	Paloura Centre	1302	6381	7632
61	PattaPaloura	2531	12403	14836
62	ChinorKeran -1	1636	8018	9591
63	Chinor Keran-2	1268	6211	7429
64	ChakChadwad	2598	12731	15228
65	Barnai Upper Dermal	922	4520	5406
66	Upper Muthi	2827	13854	16571
67	Lower Muthi	1898	9299	11123
68	Greater Kailash	944	4621	5527
69	Sainik Colony	578	2832	3387
70	Chinik Colony -2	1779	8715	10424
71	TawiVihar	750	3674	4395
Total		117479	576195	689203

Note: The total households are also include the outgrowth households

2.2 Slum Settlement and Squatter Settlements

According to the master plan slum population in Jammu city is 8350 in numbers which is only 1.44% of the total city population.

Figure 0-1: Share of Slum Population

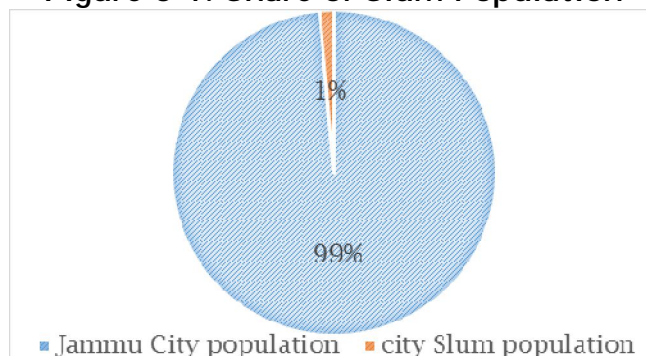


Table 0-3: Slums in Jammu City

Sr. No	Name of Area	Ward No	No of Household	Approx. Population
1	Dhounthly (Lower Circular Road)	1	114	600
2	Bawe Basti Dogra Hall	8	40	270
3	Kabir Colony, B.C. Road	8	45	300
4	Rajiv Nagar colony	19	35	230
5	Oasim Nagar colony, Hotel Ravera	19	50	325
6	Gole Panjpeer(Om Nagar)	32	500	1,395
7	Oasim Nagar, Bahu fort	47	70	350
8	Sheikh Nagar, Bahu fort	47	40	300
9	Kalka colony	48	268	1,100
10	Muthi Bridge	61	126	480
11	Rajiv Nagar	OG	600	3,000
Total				8350

3. EXISTING SOLID WASTE MANAGEMENT SYSTEM

3.1 Solid Waste Management in Jammu

The handling of solid waste, its transportation and disposal rest with the Municipal Corporation, Jammu. The Corporation is responsible for collection, transportation and disposal of solid waste. Segregation of waste in some wards have been initiated. However door to door collection of household waste has been initiated partially in 32 wards of city.

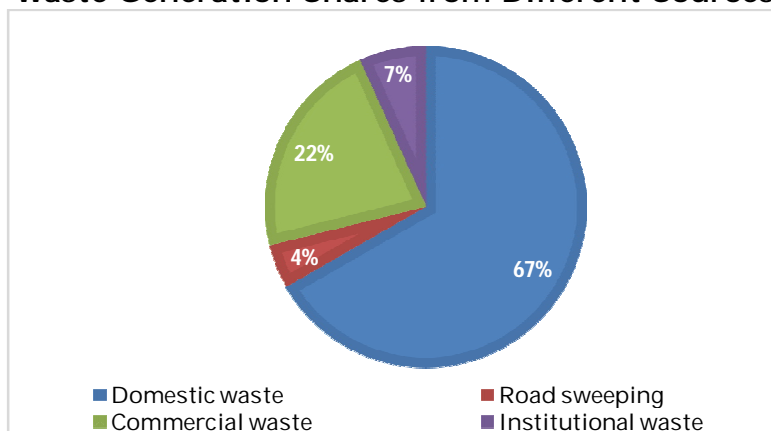
3.2 Sources of Waste

The major sources of solid waste in the town are households - domestic waste, commercial establishments, markets, hotels and restaurants, etc.

The major sources of generation of waste in Jammu are:

- Households
- Anaz Mandi and Vegetable Market
- Sweet Shops and restaurants
- Parks & open spaces
- Temples
- Domestic and Stray animals
- Shops and commercial establishments
- Others

Waste Generation Shares from Different Sources



3.3 Segregation

Segregation of non-biodegradable/ recyclable waste is done in some of the wards and shall be started in rest of the wards shortly. 50000 Nos. of green/blue dustbins have been distributed to the households for segregation of waste at source. 650 Nos. of 1 CuM Green / Blue Colour RC bins have been installed at different locations for collection of segregated waste. This segregated waste shall be transported through refuse compactors at land fill site where composting of the wet waste shall be done through the composting machine and the rest of the waste after extraction of re-recycled waste shall be dumped at the land fill site. Proposal for procurement of hoppers / box type

tippers have been sent to the Govt. Once the requisite approval is obtained the same shall be used for collection and transportation of segregated waste for disposal.

The waste from the household and markets is collected and lifted on daily basis with the help of following machinery equipment and vehicles:

Existing Infrastructure for Solid Waste Management in Jammu City

S. No.	Description	Numbers available
1	Refuse Collector 6.5 cum capacity	2
2	Dumper Placer	12
3	Refuse Collector 10 cum capacity	5
4	Loader / front end loader	7
5	Metallic Bins 1 cum capacity	650
6	Metallic Bins 4.5 cum capacity	100
7	JCB	7
8	Road Cleaning Machine	2

3.4 Disposal

Though there is no scientific and systematic disposal of the waste in full manner. However, JMC has proposed to construct Solid Waste Management Plant at Kot Bhalwal where JMC has a land measuring 156 Kanals and 205 Kanals of land is under acquisition. The project comprising of scientific segregation, conversation of waste into RDF and waste to energy for which DPR has been prepared amounting to Rs. 364 Crores duly vetted by IIT, Roorkee. The project is in the tendering phase. Once the tender is finalized, the waste shall be disposed of scientifically.

Table 3-1: Human Resource for Solid Waste Management in Jammu City

Manpower

Sr. No.	Resource	No.
1	Sanitary Inspector	19
2	Sweepers	1986
3	NGO in outsourced wards	536

4. Health and Sanitation wing

The Health and Sanitation Wing of Municipal Corporation Jammu is headed by Health Officer and assisted by two Sanitation Officers and three Assistant Sanitation Officers. This section holds the highest public importance and is backbone of the Corporation. This section of Jammu Municipal Corporation attends/redresses complaints of general public throughout 24 hours to provide clean, hygienic and pollution free environment to the general public.

4.1 Sanitation Drives: -

Extensive sanitation drives were launched in all the wards of Jammu Municipal Corporation w.e.f 22/05/2017 to 08/06/2017 & 12/10/2017 to 17/11/2017 to clean / desilt the lanes & drain, open plots etc. and sprinkling of lime. All resources available with field staff was put to use by them to ensure optimum result during Sanitation drive.

4.2 Out Sourcing of 15 wards:

In order to improve the sanitation and to ensure 100% door to door garbage collection as per guidelines of Swachh Bharat Mission 15 wards has been outsourced by Jammu Municipal Corporation.

4.3 Initiatives taken by Health and Sanitation wing of JMC for ODF and IEC Activities

4.3.1 IEC ACTIVITIES : -

For the behavior change of citizens and to achieve the ODF status a number of IEC activities detailed below were conducted during the current financial year: -

• Total No. of Quiz competitions	=	10
• Cleanliness Drive/ Awareness Drives	=	57
• Walkathon	=	01
• Essay Competition	=	01
• Run for Unity / Awareness Campaign	=	01
• Nukkad Natak / Skit	=	02

The details of the IEC activities are as under: -

S. No.	Date	Activity	Location	No. of Participants
1	29/05/2017	Quiz Competition	Rose Public Higher Sec. School	About 100
2	05/06/2017	Rally Cum awareness Campaign & Nukad Natak on the eve of world Environment Day	Mini Market Trikuta Nagar to park Opp. RBI	About 600
3	02/08/2017	Quiz Competition	Govt. Hr. Sec. School Sarwal	About 100
4	04/08/2017	Quiz Competition	Govt. Girls High School Dogra Hall	About 70
5	12/08/2017	Quiz Competition	Govt. Middle School Chinore Chak Changarwa	
6	15/09/2017	Massive Cleanliness Drive	Bank of River Tawi	About 600
7	15/09/2017	Massive Cleanliness Drive	Chief Minister's Official Residence	About 50
8	16/09/2017	Workshop	Hotel Redison Blue Narwal	About 100
9	16/09/2017	Cleanliness Drive / Awareness Drive	Govt. Mixed Hr. Sec. School Muthi Roop Nagar.	About 250
10	16/09/2017	Cleanliness Drive / Awareness Drive	Luthra Hr. Sec School Kachi Chowni	About 200
11	16/09/2017	Quiz Competition	Dogra Higher Secondary School Shastri Nagar Jammu	About 300
12	16/09/2017	Cleanliness Drive / Awareness Drive	Govt. College for Women, Gandhi Nagar, Jammu	About 250
13	17/09/2017	Cleanliness Drive / Awareness Drive	Govt. Hospital Gandhi Nagar	About 300
14	17/09/2017	Cleanliness Drive / Awareness Drive	Dogra Chowk & statue of Pt. Sh. Prem Nath Dogra	About 250
15	17/09/2017	Cleanliness Drive / Awareness Drive	Bank of River Tawi	About 300
16	18/09/2017	Cleanliness Drive / Awareness Drive	Shanti Ghat Shakti Nagar	About 200
17	18/09/2017	Cleanliness Drive / Awareness Drive	Govt. Girl Hr. Sec. School Rehari	About 200
18	18/09/2017	Cleanliness Drive / Awareness Drive	Shastri Memorial Hr. Sec. School Patoli	About 150
19	19/09/2017	Cleanliness Drive / Awareness Drive	Govt. High School Dogra Hall	About 200
20	19/09/2017	Cleanliness Drive / Awareness Drive & Nukad Natak	Govt. Girls Hr. Sec. School Canal Road	About 250
21	19/09/2017	Cleanliness Drive/ Awareness in	Co-operative Public High School, Deeli Branch (About 400

S. No.	Date	Activity	Location	No. of Participants
		Educational Institutions	Trikuta Nagar), Near Marble Market, Jammu	
22	19/09/2017	Cleanliness /Awareness Drive	Sec. 2 Durga Nagar Near Lotus Public School	-----
23	19/09/2017	Cleanliness /Awareness Drive	Pomposh Colony W. No. 38	-----
24	20/09/2017	Cleanliness /Awareness Drive	Govt. Hr. Sec. School Bazar Qusaban (Gujjar Nagar)	About 150
25	20/09/2017	Cleanliness /Awareness Drive	Govt. girl Higher Sec. School Gandhi Nagar	About 250
26	20/09/2017	Cleanliness /Awareness Drive	All Temples in ward no. 51	About 50
27	20/09/2017	Cleanliness /Awareness Drive	Bahu Fort Temple	About 500
28	20/09/2017	Cleanliness /Awareness Drive	Buta Nagar Paloura w. No. 60	About 50
29	21/09/2017	Cleanliness Drive / Awareness Drive	Govt. High School Kachi Chowni	About 150
30	21/09/2017	Cleanliness Drive / Awareness Drive	Govt. girl Higher Sec. School Shastri Nagar	About 200
31	21/09/2017	Cleanliness /Awareness Drive	W. No. 37	About 30
32	21/09/2017	Cleanliness /Awareness Drive	W. No. 64	About 20
33	21/09/2017	Cleanliness /Awareness Drive	W. No. 09	About 20
34	22/09/2017	Cleanliness Drive / Awareness Drive	Ranbir Hr. Sec. School	About 150
35	22/09/2017	Cleanliness Drive / Awareness Drive	Govt. girl Higher Sec. School Satwari	About 250
36	22/09/2017	Cleanliness Drive	W. No. 63	About 30
37	22/09/2017	Cleanliness Drive	W. No. 19	About 100
38	23/09/2017	Cleanliness Drive / Awareness Drive	Govt. High School City Chowk	About 2000
39	23/09/2017	Cleanliness Drive / Awareness Drive	Govt. High School Toph Sherkhaniyan	About 150
40	23/09/2017	Cleanliness Drive	Roop Nagar Area W. No. 62	About 30
41	23/09/2017	Cleanliness /Awareness Drive	Patta Paloura Ward no. 61	About 20
42	24/09/2017	Cleanliness /Awareness Drive	Ward No. 35	About 30
43	24/09/2017	Cleanliness /Awareness Drive	Dispensary area ward no.60	About 30

S. No.	Date	Activity	Location	No. of Participants
44	24/09/2017	Cleanliness /Awareness Drive	Gandhi Nagar Parks	About 100
45	25/09/2017	Cleanliness /Awareness Drive	Govt. Mixed Hr. Sec. School W. No. 63	About 150
46	25/09/2017	Cleanliness /Awareness Drive	Dhok Paloura Ward No. 60	About 30
47	25/09/2017	Cleanliness /Awareness Drive	Ward no. 62	About 30
48	25/09/2017	Cleanliness /Awareness Drive	Roop Nagar Ward no. 64	About 20
49	25/09/2017	Cleanliness /Awareness Drive	Roop Nagar Ward no. 61	About 50
50	26/09/2017	Cleanliness /Awareness Drive	Govt. Girl Hr. Sec. School Nowabad	About 200
51	26/09/2017	Cleanliness /Awareness Drive	Govt. Girl High School Bhagwati Nagar	About 300
52	26/09/2017	Cleanliness /Awareness Drive	Govt. I.G. Dental College	About 250
53	26/09/2017	Quiz Competition	Women College Gandhi Nagar	
54	27/09/2017	Quiz Competition	Govt. High School Kachi Chowni Jammu	About 100
55	27/09/2017	Cleanliness / awareness Drive	Govt. Boys High School Digiana	About 250
56	27/09/2017	Cleanliness / awareness Drive	Govt. Mixed High School Bantalab	About 300
57	27/09/2017	Cleanliness /Awareness Drive	Gujjrabad area Ward no. 60	About 30
58	28/09/2017	Quiz Competition	Govt. M.A.M College Jammu	About 100
59	28/09/2017	Cleanliness /Awareness Drive	IGP Traffic Office	About 250
60	28/09/2017	Cleanliness / awareness Drive	Panta Mohalla Paloura Ward no. 60	About 30
61	28/09/2017	Wall Painting Competition	Side walls near Hotel Asia	53 Participants
62	29/09/2017	Cleanliness /Awareness Drive	Baba Sidh Gorla Lane ward no. 60	About 50
63	29/09/2017	Cleanliness /Awareness Drive	Aadarsh Nagar W. No. 63	About 30
64	29/09/2017	Cleanliness /Awareness Drive	Bharat Nagar Ward no. 63	About 30
64	30/09/2017	Cleanliness /Awareness Drive	Patta Paloura Ward no. 61	About 50
65	30/09/2017	Cleanliness /Awareness Drive	Surroundings of Yoga Ashram ward no. 32	About 30

S. No.	Date	Activity	Location	No. of Participants
66	30/09/2017	Cleanliness /Awareness Drive	Patta Paloura Ward no. 61	About 30
67	01/10/2017	Cleanliness /Awareness Drive	Bantalab Area ward no. 63	About 50
68	02/10/2017	Walkathon & Prize Distribution of Wall Painting competition	Jammu Municipal Corporation office to Hotel Asia Jammu	About 1000
69	12/10/2017	Quiz Competition	Govt. Hr. Sec. School Nowabad	About 100
70	13/10/2017	Quiz Competition	Govt. Women College Parade	About 70
71	30/10/2017	Essay Competition	On the theme of Swachh Bharat Mission & National Integrity	About 50
72	31/10/2017	Run For Unity	Mubarak Mandi to Zanana Park	About 1500

5. WASTE PROJECTIONS

5.1 Introduction

Based on the estimations made by the study conducted, Jammu town generates approximately 350 TPD of Municipal Solid Waste which is being collected on daily basis and transported upto the landfill site by using the available vehicles & equipments.

5.2 Sources of waste generation

5.2.1 Domestic Waste Generation

5.2.2 Road Sweeping

5.2.3 Commercial Waste Generation

5.2.4 Institutional Waste Generation

Table 5-1: Per Capita Waste Generation in Year 2016

Areas	Share
Domestic waste	67%
Road sweeping (dust)	4%
Commercial waste	22%
Institutional waste	7%
Total waste generation	100%

6. Initiatives for ODF

As per the DPR duly vetted by the IIT Roorkee regarding Solid Waste Management of Jammu city including the outgrowth the area of the city is 176 Sq. Km. and population is 5,76,195 and the projected population for 2016 has been shown as 6,89,203.

S. No.	Population	Existing CT /PT	IHHL Constructed under SBM	Requirement of Toilets		
				CT	PT	IHHL
1	6,89,203	72 nos.	388	20 (100 Seats)	20 (100 Seats)	6000

In Jammu 5.53% of the overall population do not have access to the toilets or have insanitary toilets. Open defecation is also being practice in the slum and non slum area of the city. The existing public toilets, community toilets in the city are given here as under: -

S. No.	Location	Agency (Maintained by)
1	Metador Stand Parade	Sulabh International
2	Indra Chowk	Sulabh International
3	Hari Market	Sulabh International
4	Ware house Mandi	Sulabh International
5	Vikram Chowk -I	Sulabh International
6	St. Pitter B.C Road	Sulabh International
7	K.C Chowk B.C Road	Sulabh International
8	Sabji Mandi Parade	Sulabh International
9	Panjtirthi	Sulabh International

S. No.	Location	Agency (Maintained by)
10	Mubarak Mandi	Sulabh International
11	Kacchi Chawani - I	Sulabh International
12	Shastri Nagar	Sulabh International
13	Trikuta Nagar Bazar	Sulabh International
14	Pacca Danga	Sulabh International
15	Vikram Chowk - II	Sulabh International
16	Nai Basti	Sulabh International
17	Akhnoor Road	Sulabh International
18	Kacchi Chawani - II	Sulabh International
19	Harki Pouri	Sulabh International
20	Barnai	Sulabh International
21	Sanjay Nagar - I	Sulabh International
22	Kanji House	Sulabh International
23	Sheikh Amin Kothi	Sulabh International
24	Kachaloo Wali Gali	Sulabh International
25	J.D.A Park Trikuta Nagar RBI	Sulabh International
26	Quasim Nagar	Sulabh International
27	Vivekanand Chowk	Sulabh International
28	Transport Nagar Yard - I	Sulabh International
29	G.M.C.H Bakshi Nagar	Sulabh International
30	Chabil wali Gali	Sulabh International
31	Mahender Nagar	Sulabh International
32	Mohalla Paharia	Sulabh International
33	Purani Mandi	Sulabh International
34	Dental College	Sulabh International
35	Channi Himmat Matador stand	Sulabh International
36	Sanjay Nagar - II	Sulabh International
37	Apsara Road	Sulabh International
38	Green Belt	Sulabh International
39	Super Bazar	Sulabh International
40	Near Bakshi Nagar Police Station	Sulabh International

S. No.	Location	Agency (Maintained by)
41	D.C. Office	Sulabh International
42	Ploura	Sulabh International
43	Sainik Colony	Sulabh International
44	Subash Nagar	Sulabh International
45	Bantalab	Sulabh International
46	Gangyal	Sulabh International
47	New Plot	Sulabh International
48	Parking Area Bagh - e - Bahu	Sulabh International
49	Near Hotel Fortune	Sulabh International
50	Kusht Ashram Bhagwati Ngr.	Sulabh International
51	Yatri Niwas Bhagwati Ngr.	Sulabh International
52	Jogi Gate	Sulabh International
53	JMC Town Hall	Sulabh International
54	Peerkho	Sulabh International
55	Prade Ground	Sulabh International
56	Janipur	Sulabh International
57	Matadoor Stand Bahu Fort	Sulabh International
58	R.T.O -II	Sulabh International
59	Dogra Chowk	Sulabh International
60	Dharmarth Trust Purani Mandi	Sulabh International
61	Panjtirthi Near Police Station	Sulabh International
62	Rani Park	Sulabh International
63	Last Morh Gandhi Nagar	Sulabh International
64	B.C Road	Sulabh International
65	Near Cremation ground Channi Himmat	Sulabh International
67	Jewel Chowk (Near Nowabad Police Station)	Lakshaya International
68	Park Kaleeth Mohalla	Lakshaya International
69	Near Devi Chand park	Lakshaya International
70	Nehru market Ware House	Lakshaya International
71	Digiana opp. Gurudwara	Lakshaya International
72	Main road near Ranbir Hr. Sec. School	Lakshaya International

The existing public / community toilets are inadequate considering the high tourist influx and floating population in the city.

Accordingly, 20 public toilets and 20 community toilets (including mobile toilet vans) having 200 Nos. of seats have been proposed to be constructed / installed in the uncovered / slum areas. Out of these 3 Nos. of Public Toilets (15 seats) have been completed besides 5 Nos. of mobile toilet vans having 50 seats have been installed at different Open Defecation Vulnerable points and the remaining CTs/PTs are proposed to be completed during the mission period at different identified places. Out of 71 wards of JMC, 36 Nos. of wards have been self declared by the Corporation and shall be submitted to the Administrative Department as per the protocol of ODF.

7. Current Scenario:

- Out of 71 wards, door to door collection of waste has been initiated in 32 Wards partially covering 35000 households.
- For segregation of waste into organic and inorganic waste 50000 nos. of dustbins (blue & green) have been distributed to the household in 1st phase.
- 3000 Nos. of dustbin (green) have been distributed in the commercial establishments.
- To promote segregation of waste 15 Nos. of Hopper/Box Type tippers having separate compartment for wet and dry waste have been proposed in the revised estimates 2017-18.
- 650 Nos. of 1 cubic meter refuse compactor RC bins have been installed in different locations in all the 71 wards of the JMC limits.
- 100 Nos. of 4.5 cubic meter refuse compactor RC bins have been installed in different locations in all the 71 wards of the JMC limits.
- One number of Vermi compost unit has been installed at Dogra Hall for composting of Cow / animal Dung within the jurisdiction of Municipal area.